

## Red Oak, Texas

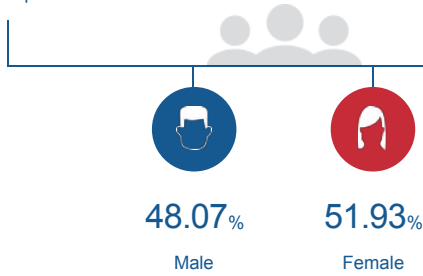
City of Red Oak  
**Lee McCleary**  
 P.O. Box 393  
 Red Oak, Texas  
 972-617-6831  
 fax (469) 218-1239  
 lmcclary@redoaktx.org  
 http://www.redoaktx.org

### People

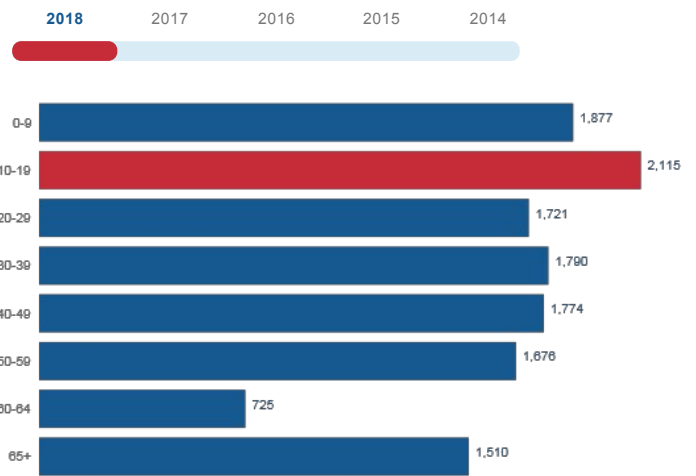
The total population of Red Oak is 13,188. The median age is 34.09

**13,188**

Total Population



### Age Distribution

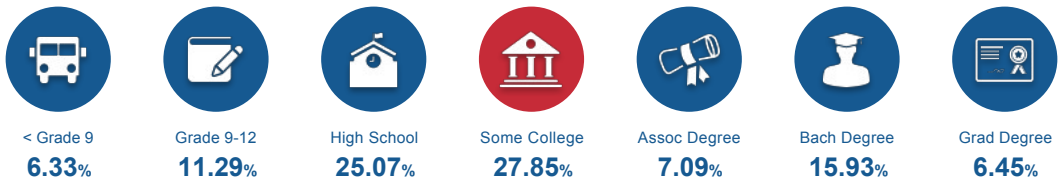


### Median Age

**34**

### Educational Attainment

The majority of the population in Red Oak has some college, and 29.47% have a college degree.



# Labor Force



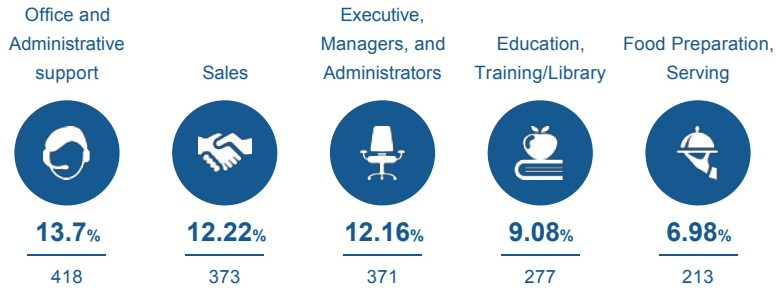
Red Oak has a labor force of 6,798 people.

# 6,798

Labor Force

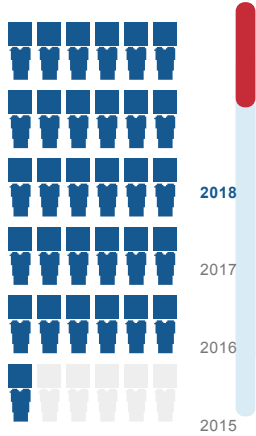
## Talent

Where are the top jobs by occupation?



Total Employees

# 3,052



The work distribution of total employees in Red Oak is:



Total Establishments

# 347

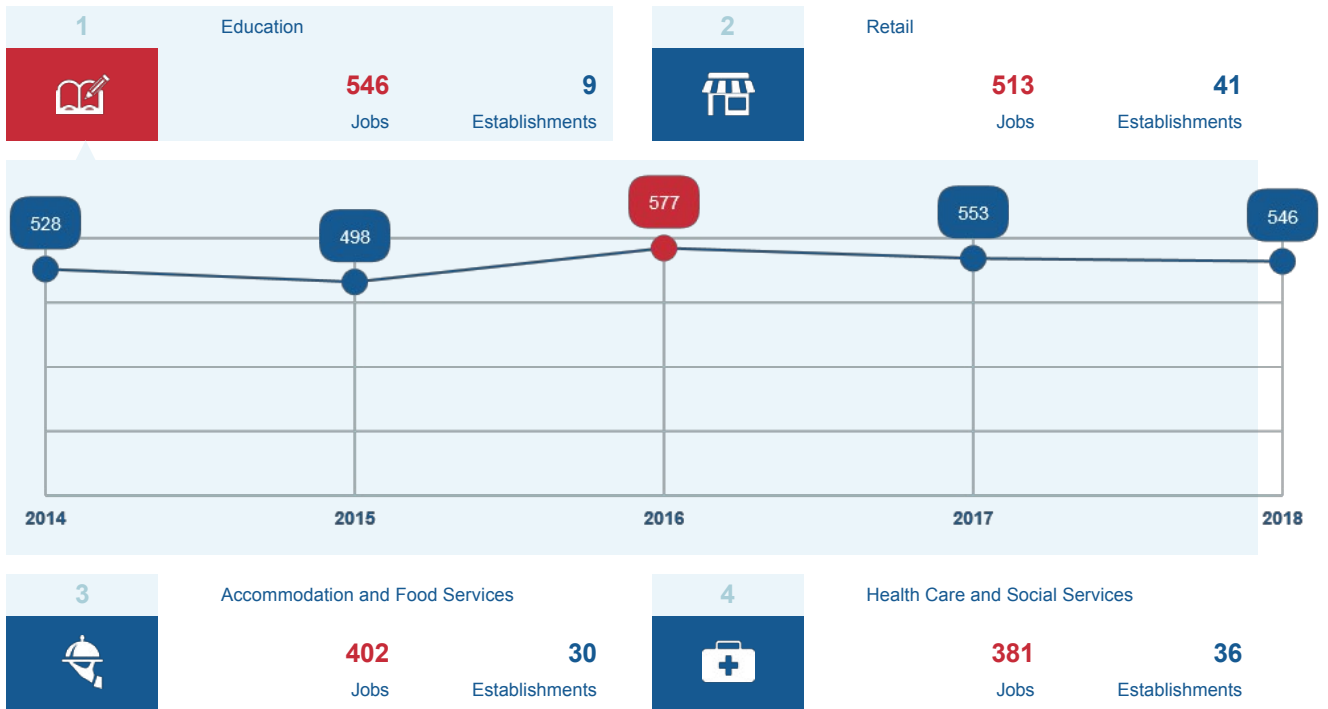


## Businesses and Jobs

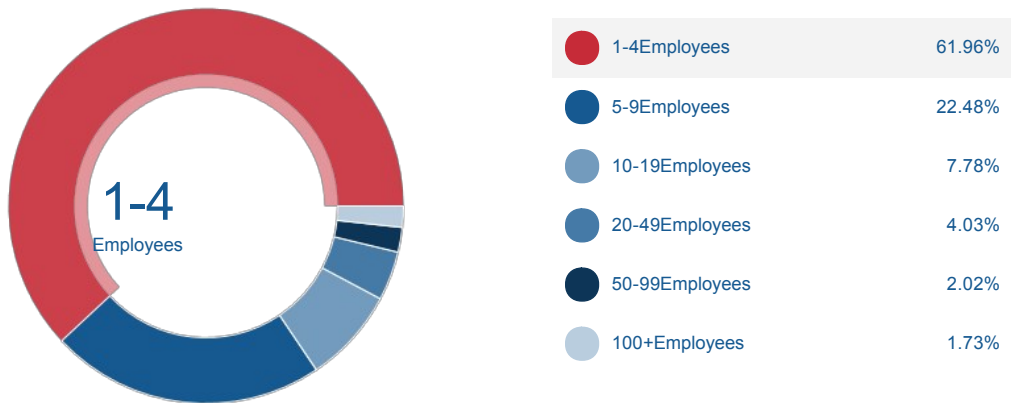


Red Oak has a total of 347 businesses. In 2017, the leading industries in Red Oak were Education, Retail, Accommodation and Food Services, and Health Care and Social Services.

What are the top industries by jobs?



How many employees do businesses in Red Oak have?



## Income and Spending



Households in Red Oak earn a median yearly income of \$72,351. 47.99% of the households earn more than the national average each year. Household expenditures average \$61,977 per year. The majority of earnings get spent on Shelter, Transportation, Food and Beverages, Health Care, and Utilities.



**\$72,351**

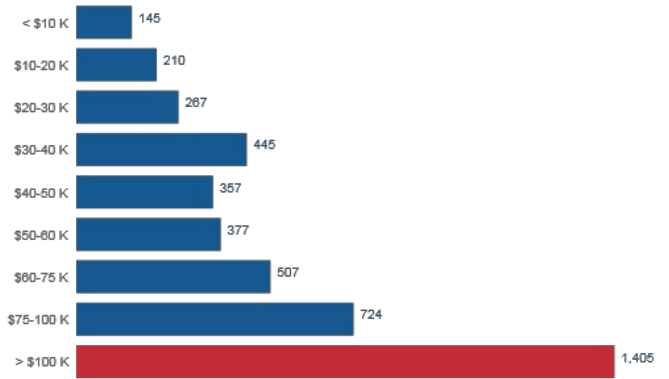
Median Household Income

**4%** more than the county

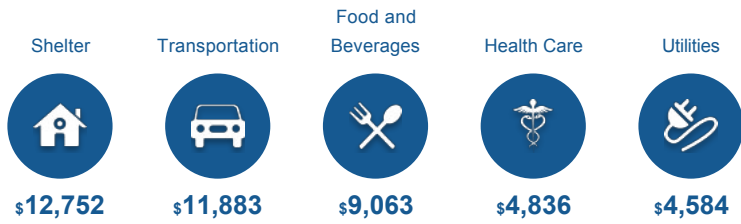
**21%** more than the state

**20%** more than the nation

Income Distribution



How do people spend most of their money?  
PER HOUSEHOLD



**\$61,977**

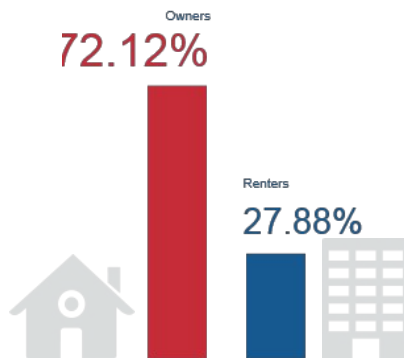
Median Household Expenditure

## Housing



There are 159% more households who own their homes than there are renters.

Owners vs. Renters



## Transportation



Residents spend an average of 29 minutes commuting to work. Red Oak is served by 32 airports within 50 miles. Rail can be accessed within the community. Interstates can be accessed within the community.



**29**<sub>min</sub>

Commute Travel Time



**0 + 32**<sub>(+50 miles)</sub>

Airports in Community



**Interstate**

In Community



**Freight Rail**

In Community

## Taxes



Top State Corporate Income Tax

**0%**

Top State Corporate Capital Gains Tax

**0%**

Top State Personal Income Tax

**0%**

Top State Personal Capital Gains Tax

**0%**

State Sales Tax

**6.25%**